



Existing view

VIEWPOINT 1: View north from Leydon Road near Belstane Farm

Kirknewton Solar and BESS



Location Plan

OS reference:	310564E 664319N	Visualisation Type:	Type 3	Camera:	Canon EOS 5DS
AOD:	252m	Horizontal field of view:	90° (cylindrical projection)	Lens:	Canon 50mm FFL
Direction of view:	330°	Vertical field of view:	25°	Camera height:	1.5m AGL
Nearest solar panel:	88m	Enlargement factor:	96% @ A1	Date and time:	25/08/2025 13:57



VIEWPOINT 1: View north from Leydon Road near Belstane Farm

Kirknewton Solar and BESS



Location Plan

OS reference:	310564E 664319N	Visualisation Type:	Type 3	Camera:	Canon EOS 5DS
AOD:	252m	Horizontal field of view:	90° (cylindrical projection)	Lens:	Canon 50mm FFL
Direction of view:	330°	Vertical field of view:	25°	Camera height:	1.5m AGL
Nearest solar panel:	88m	Enlargement factor:	96% @ A1	Date and time:	25/08/2025 13:57



Existing view

VIEWPOINT 2: View southeast from Selm Muir Wood path entrance on Leydon Road

Kirknewton Solar and BESS



OS reference:	310084E 665283N	Visualisation Type:	Type 3	Camera:	Canon EOS 5DS
AOD:	197m	Horizontal field of view:	90° (cylindrical projection)	Lens:	Canon 50mm FFL
Direction of view:	129°	Vertical field of view:	25°	Camera height:	1.5m AGL
Nearest solar panel:	203m	Enlargement factor:	96% @ A1	Date and time:	25/08/2025 13:35



Photomontage at completion

VIEWPOINT 2: View southeast from Selm Muir Wood path entrance on Leydon Road

Kirknewton Solar and BESS



OS reference:	310084E 665283N	Visualisation Type:	Type 3	Camera:	Canon EOS 5DS
AOD:	197m	Horizontal field of view:	90° (cylindrical projection)	Lens:	Canon 50mm FFL
Direction of view:	129°	Vertical field of view:	25°	Camera height:	1.5m AGL
Nearest solar panel:	203m	Enlargement factor:	96% @ A1	Date and time:	25/08/2025 13:35



Photomontage after 10 years

VIEWPOINT 2: View southeast from Selm Muir Wood path entrance on Leydon Road

Kirknewton Solar and BESS



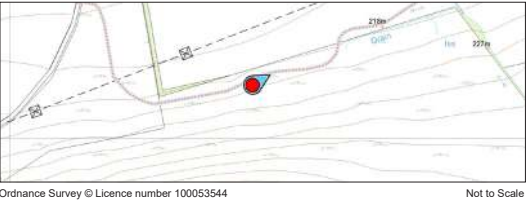
OS reference:	310084E 665283N	Visualisation Type:	Type 3	Camera:	Canon EOS 5DS
AOD:	197m	Horizontal field of view:	90° (cylindrical projection)	Lens:	Canon 50mm FFL
Direction of view:	129°	Vertical field of view:	25°	Camera height:	1.5m AGL
Nearest solar panel:	203m	Enlargement factor:	96% @ A1	Date and time:	25/08/2025 13:35



Existing view

VIEWPOINT 3: View northeast from path at Corston Hill, Pentland Hills SLA

Kirknewton Solar and BESS



Location Plan

OS reference: 308422E 664094N
AOD: 224m
Direction of view: 70°
Nearest solar panel: 1702m

Visualisation Type:
Horizontal field of view:
Vertical field of view:
Enlargement factor:

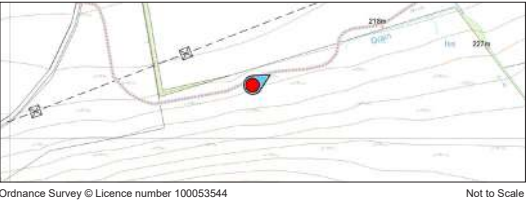
Type 3
90° (cylindrical projection)
25°
96% @ A1

Camera: Canon EOS 5DS
Lens: Canon 50mm FFL
Camera height: 1.5m AGL
Date and time: 25/08/2025 14:44



VIEWPOINT 3: View northeast from path at Corston Hill, Pentland Hills SLA

Kirknewton Solar and BESS



OS reference: 308422E 664094N
AOD: 224m
Direction of view: 70°
Nearest solar panel: 1702m

Visualisation Type: Type 3
Horizontal field of view: 90° (cylindrical projection)
Vertical field of view: 25°
Enlargement factor: 96% @ A1

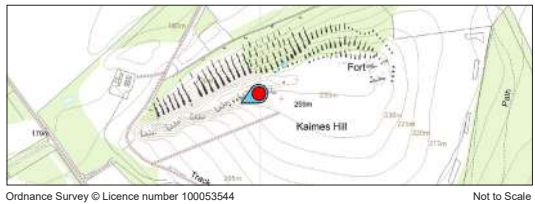
Camera: Canon EOS 5DS
Lens: Canon 50mm FFL
Camera height: 1.5m AGL
Date and time: 25/08/2025 14:44



Existing view

VIEWPOINT 4: View southwest from Kaimes Hill

Kirknewton Solar and BESS



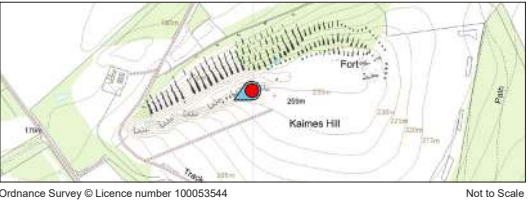
Location Plan

OS reference:	312960E 666504N	Visualisation Type:	Type 3	Camera:	Canon EOS 5DS
AOD:	245m	Horizontal field of view:	90° (cylindrical projection)	Lens:	Canon 50mm FFL
Direction of view:	242°	Vertical field of view:	25°	Camera height:	1.5m AGL
Nearest solar panel:	2066m	Enlargement factor:	96% @ A1	Date and time:	25/08/2025 12:15



VIEWPOINT 4: View southwest from Kaimes Hill

Kirknewton Solar and BESS



Location Plan

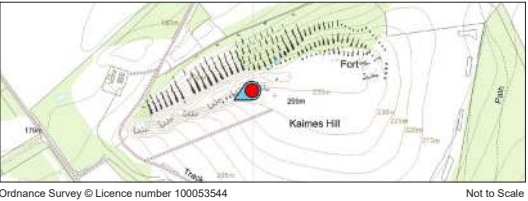
OS reference:	312960E 666504N	Visualisation Type:	Type 3	Camera:	Canon EOS 5DS
AOD:	245m	Horizontal field of view:	90° (cylindrical projection)	Lens:	Canon 50mm FFL
Direction of view:	242°	Vertical field of view:	25°	Camera height:	1.5m AGL
Nearest solar panel:	2066m	Enlargement factor:	96% @ A1	Date and time:	25/08/2025 12:15



Photomontage after 10 years

VIEWPOINT 4: View southwest from Kaimes Hill

Kirknewton Solar and BESS



Location Plan

OS reference:	312960E 666504N	Visualisation Type:	Type 3	Camera:	Canon EOS 5DS
AOD:	245m	Horizontal field of view:	90° (cylindrical projection)	Lens:	Canon 50mm FFL
Direction of view:	242°	Vertical field of view:	25°	Camera height:	1.5m AGL
Nearest solar panel:	2066m	Enlargement factor:	96% @ A1	Date and time:	25/08/2025 12:15