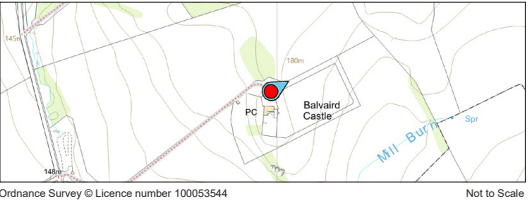




VIEWPOINT 1: View northeast from Balvaird Castle

Binn Farm Solar

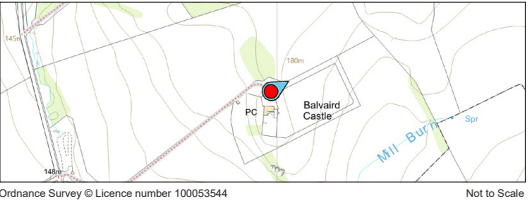


OS reference:	316993E 711565N	Visualisation Type:	Type 3	Camera:	Canon EOS 5DS
AOD:	181m	Horizontal field of view:	90° (cylindrical projection)	Lens:	Canon 50mm FFL
Direction of view:	71°	Vertical field of view:	25°	Camera height:	1.5m AGL
Nearest solar panel:	705m	Enlargement factor:	96% @ A1	Date and time:	07/08/2025 14:36



VIEWPOINT 1: View northeast from Balvaird Castle

Binn Farm Solar



Location Plan

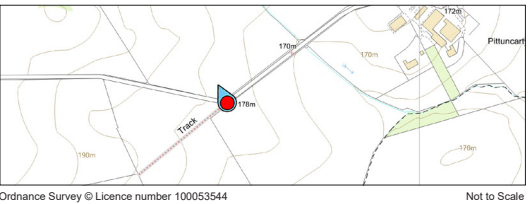
OS reference:	316993E 711565N	Visualisation Type:	Type 3	Camera:	Canon EOS 5DS
AOD:	181m	Horizontal field of view:	90° (cylindrical projection)	Lens:	Canon 50mm FFL
Direction of view:	71°	Vertical field of view:	25°	Camera height:	1.5m AGL
Nearest solar panel:	705m	Enlargement factor:	96% @ A1	Date and time:	07/08/2025 14:36



Existing view

VIEWPOINT 2: View northwest from Leden Urquhart Road near Pittuncarty

Binn Farm Solar



Location Plan

OS reference: 318661E 711326N
AOD: 179m
Direction of view: 328°
Nearest solar panel: 663m

Visualisation Type: Type 3
Horizontal field of view: 90° (cylindrical projection)
Vertical field of view: 25°
Enlargement factor: 96% @ A1

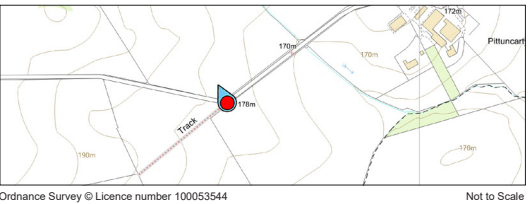
Camera: Canon EOS 5DS
Lens: Canon 50mm FFL
Camera height: 1.5m AGL
Date and time: 07/08/2025 11:59



Photomontage at completion

VIEWPOINT 2: View northwest from Leden Urquhart Road near Pittuncarty

Binn Farm Solar



Location Plan

OS reference: 318661E 711326N
AOD: 179m
Direction of view: 328°
Nearest solar panel: 663m

Visualisation Type:
Horizontal field of view:
Vertical field of view:
Enlargement factor:

Type 3
90° (cylindrical projection)
25°
96% @ A1

Camera: Canon EOS 5DS
Lens: Canon 50mm FFL
Camera height: 1.5m AGL
Date and time: 07/08/2025 11:59



Existing view

VIEWPOINT 3: View south from Track near Easter Catochil

Binn Farm Solar



Location Plan

OS reference:	318353E 713189N	Visualisation Type:	Type 3	Camera:	Canon EOS 5DS
AOD:	230m	Horizontal field of view:	90° (cylindrical projection)	Lens:	Canon 50mm FFL
Direction of view:	205°	Vertical field of view:	25°	Camera height:	1.5m AGL
Nearest solar panel:	679m	Enlargement factor:	96% @ A1	Date and time:	07/08/2025 11:31



Photomontage at completion

VIEWPOINT 3: View south from Track near Easter Catochil

Binn Farm Solar



Location Plan

OS reference: 318353E 713189N
AOD: 230m
Direction of view: 205°
Nearest solar panel: 679m

Visualisation Type:
Horizontal field of view:
Vertical field of view:
Enlargement factor:

Type 3
90° (cylindrical projection)
25°
96% @ A1

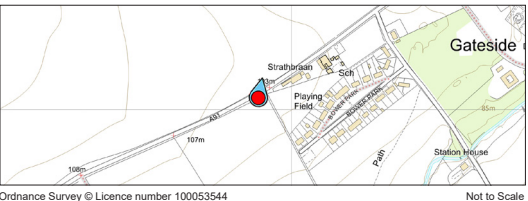
Camera: Canon EOS 5DS
Lens: Canon 50mm FFL
Camera height: 1.5m AGL
Date and time: 07/08/2025 11:31



Existing view

VIEWPOINT 4: View north from A91 at Gateside

Binn Farm Solar



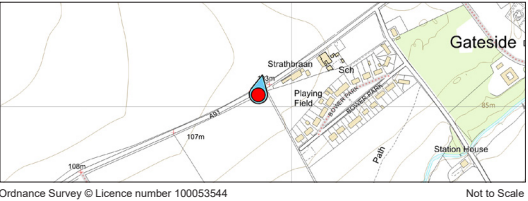
Location Plan

OS reference:	317948E 709018N	Visualisation Type:	Type 3	Camera:	Canon EOS 5DS
AOD:	103m	Horizontal field of view:	90° (cylindrical projection)	Lens:	Canon 50mm FFL
Direction of view:	4°	Vertical field of view:	25°	Camera height:	1.5m AGL
Nearest solar panel:	2634m	Enlargement factor:	96% @ A1	Date and time:	07/08/2025 12:25



VIEWPOINT 4: View north from A91 at Gateside

Binn Farm Solar



Location Plan

OS reference:	317948E 709018N	Visualisation Type:	Type 3	Camera:	Canon EOS 5DS
AOD:	103m	Horizontal field of view:	90° (cylindrical projection)	Lens:	Canon 50mm FFL
Direction of view:	4°	Vertical field of view:	25°	Camera height:	1.5m AGL
Nearest solar panel:	2634m	Enlargement factor:	96% @ A1	Date and time:	07/08/2025 12:25