






LEGEND


 Site Boundary

VAT

Relative Altitude

 1m
0m





COSSANS SOLAR & BESS

EIA REPORT

**LIDAR- VISUALISATION FOR
ARCHAEOLOGICAL TOPOGRAPHY**

Figure 8.12

Scale 1:10,000 @ A3

Date MAY 2025

AOC27890_Fig9.12_EIA_20250505