






LEGEND


 Site Boundary

SLRM

Relative Altitude

 7
28





COSSANS SOLAR & BESS

EIA REPORT

**LIDAR- SIMPLE LOCAL RELIEF
MODEL (SLRM)**

Figure 8.11

Scale 1:10,000 @ A3

Date MAY 2025